

# 2016 ACTION TEAM IMPACT



**179**  
PROPERTIES  
DEMOLISHED

**107**  
TREES  
PLANTED

**259**  
PROPERTIES  
BOARDED  
AND/OR  
CLEANED UP

**28**  
PROPERTIES  
REPAIRED OR  
REHABILITATED



**\$318,283**  
IN GRANT  
FUNDS RAISED

**14**  
COMMUNITY  
WORKDAYS  
HELD

**63** PRIORITY  
PROPERTIES  
BROUGHT INTO  
COMPLIANCE



**4**  
NEIGHBORHOOD  
SIGNS INSTALLED

**107**  
LOTS  
IMPROVED



**1** BETTER BLOCK  
EVENT HELD



**990**  
GRASS CUTS  
AT VACANT  
STRUCTURES

**26**  
TREES  
REMOVED

**25** STREET SEGMENTS  
RESURFACED



**YOUNGSTOWN  
NEIGHBORHOOD**  
DEVELOPMENT CORPORATION

[www.yndc.org](http://www.yndc.org) • 330.480.0423  
820 Canfield Road, Youngstown, Ohio 44511



  
@youngstownndc

  
Youngstown Neighborhood  
Development Corporation

  
@youngstownndc



# 2015 ACTION TEAM IMPACT

Action Teams were formed in 2015 to implement ten Neighborhood Action Plans, created by YNDC and the City of Youngstown. Action Teams are comprised of residents, stakeholders, City staff, Council members, the Mahoning County Land Bank, and YNDC, who all collaborate to improve neighborhood conditions.



**220**  
PROPERTIES  
DEMOLISHED

**22**  
TREES  
PLANTED

**228**  
PROPERTIES  
BOARDED  
AND/OR  
CLEANED UP

**45**  
PROPERTIES  
REPAIRED OR  
REHABILITATED



**\$518,246**  
IN GRANT  
FUNDS RAISED

**19**  
COMMUNITY  
WORKDAYS  
HELD

**41** PRIORITY  
PROPERTIES  
BROUGHT INTO  
COMPLIANCE



**5**  
NEIGHBORHOOD  
SIGNS INSTALLED



**3** BETTER BLOCK  
EVENTS HELD



**1,520**  
GRASS CUTS  
AT VACANT  
STRUCTURES

**36**  
TREES  
REMOVED

**31** STREET SEGMENTS  
RESURFACED



**99**  
LOTS  
IMPROVED





# Garden District Neighborhood

## Action Team Impact 2015-2016

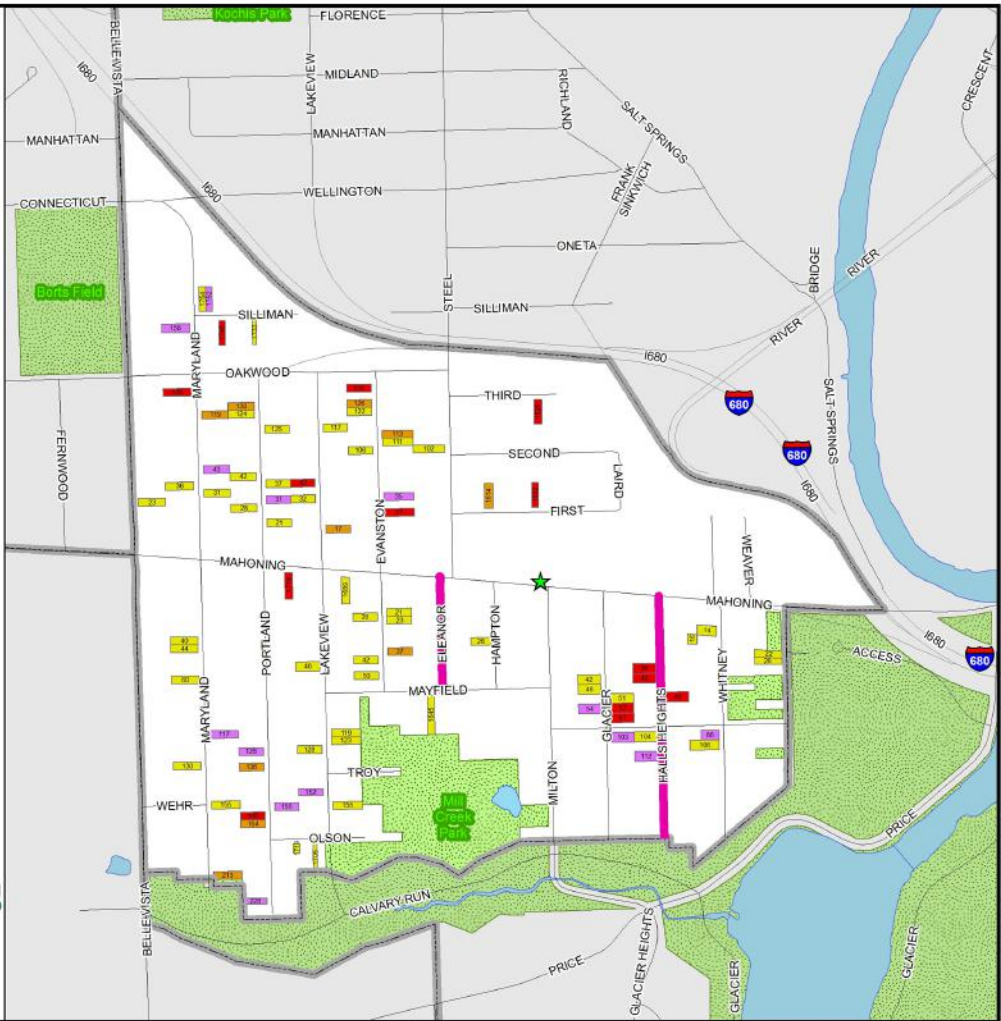
### Legend

- ★ Neighborhood Improvement Projects (1)
- Streets Resurfaced (3)
- Properties Repaired / Rehabilitated (10)
- Code Compliance Achieved (15)
- Properties Demolished (46)
- Vacant Structures Boarded Up / Cleaned Up (40)
- Vacant Lot Improvements (41)
- Grass Cut at Vacant Structures (120)

Created by: Grant Taylor  
Date Created: 12/2/2016



0 0.05 0.1 0.2 Miles



# Greater McGuffey Neighborhood

## Action Team Impact 2015-2016

### Map 1 of 3

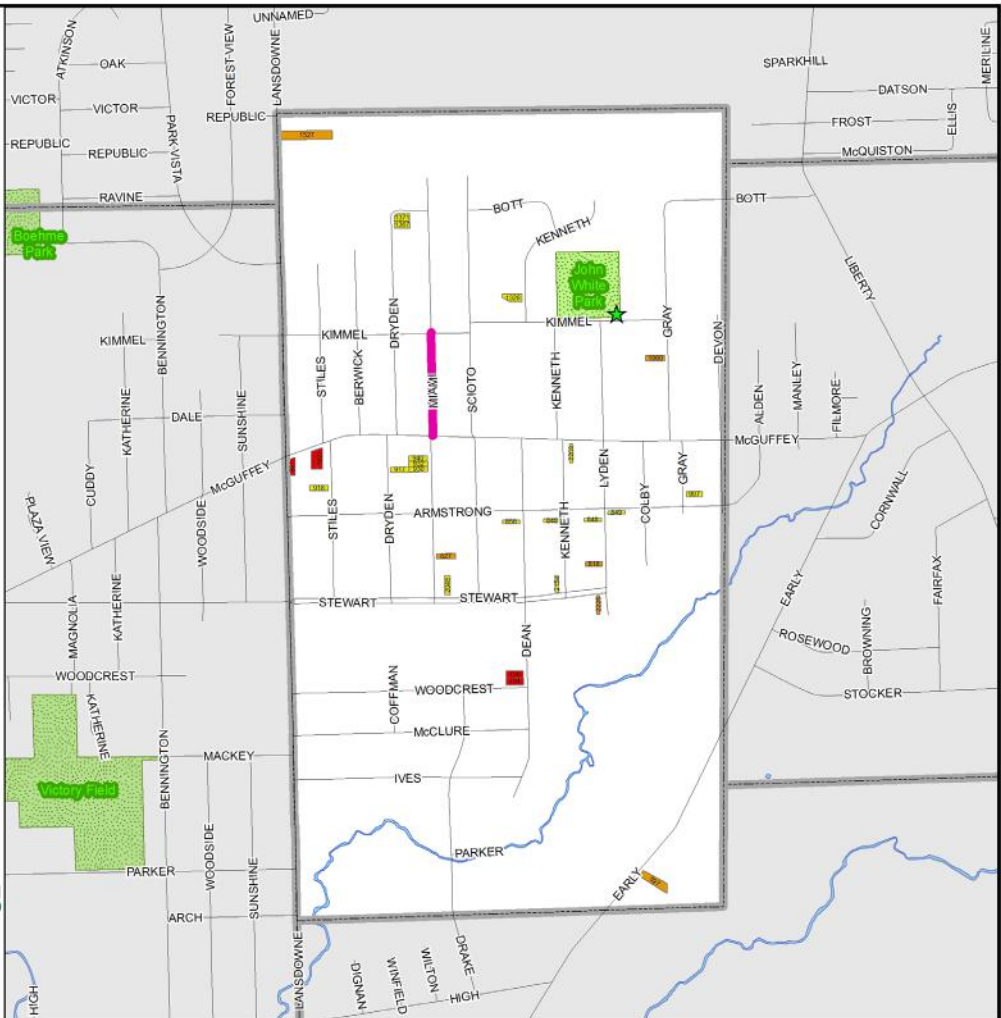
### Legend

- ★ Neighborhood Improvement Projects (1)
- Streets Resurfaced (1)
- Properties Repaired / Rehabilitated (6)
- Code Compliance Achieved (0)
- Properties Demolished (16)
- Vacant Structures Boarded Up / Cleaned Up (6)
- Vacant Lot Improvements (1)
- Grass Cut at Vacant Structures (61)

Created by: Grant Taylor  
Date Created: 12/2/2016



0 0.075 0.15 0.3 Miles





# Lincoln Knolls Neighborhood

## Action Team Impact 2015-2016

### Legend

- ★ Neighborhood Improvement Projects (2)
- Streets Resurfaced (1)
- Properties Repaired / Rehabilitated (5)
- Code Compliance Achieved (20)
- Properties Demolished (10)
- Vacant Structures Boarded Up / Cleaned Up (18)
- Vacant Lot Improvements (8)
- Grass Cut at Vacant Structures (35)

Created by: Grant Taylor  
Date Created: 12/2/2016



0 0.05 0.1 0.2 Miles



# Pleasant Grove Neighborhood

## Action Team Impact 2015-2016

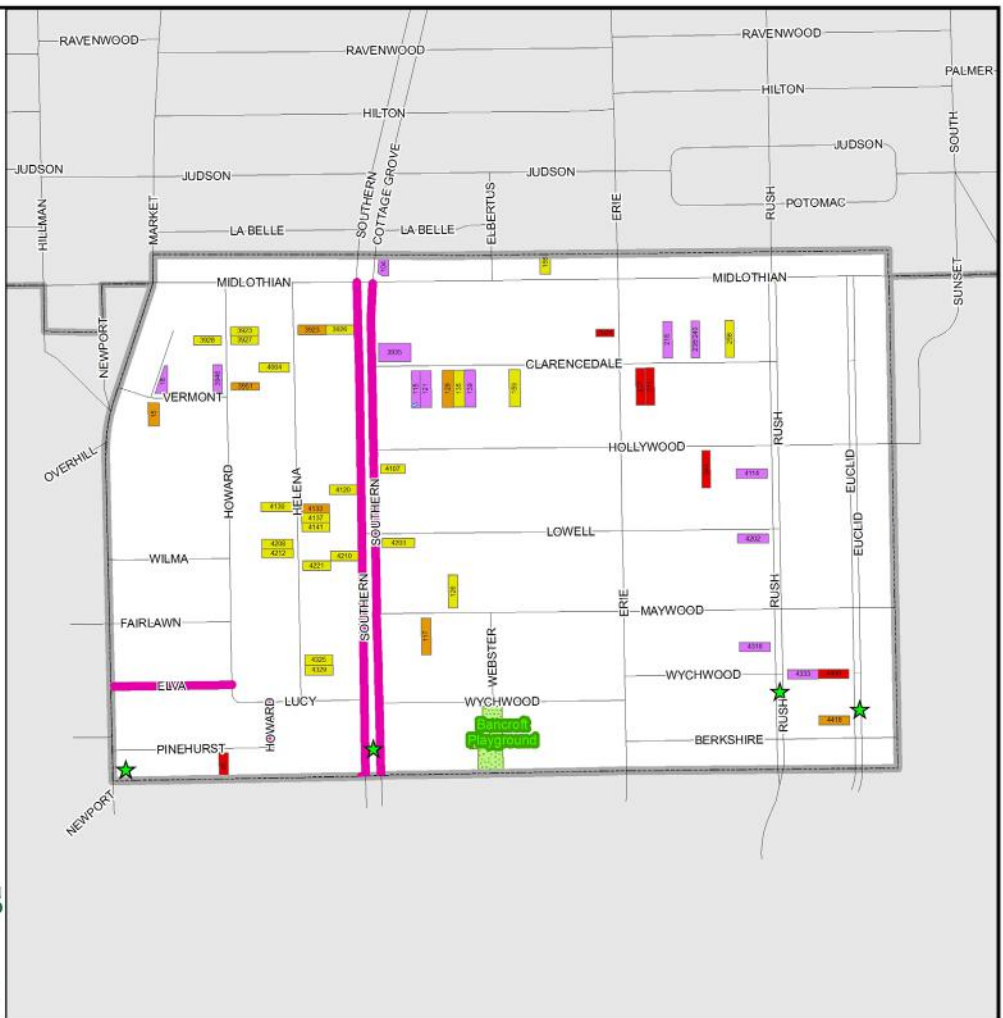
### Legend

- ★ Neighborhood Improvement Projects (4)
- Streets Resurfaced (4)
- Properties Repaired / Rehabilitated (7)
- Code Compliance Achieved (13)
- Properties Demolished (22)
- Vacant Structures Boarded Up / Cleaned Up (22)
- Vacant Lot Improvements (18)
- Grass Cut at Vacant Structures (52)

Created by: Grant Taylor  
Date Created: 12/2/2016



0 0.05 0.1 0.2 Miles





# Rocky Ridge Neighborhood

## Action Team Impact 2015-2016

### Map 1 of 2

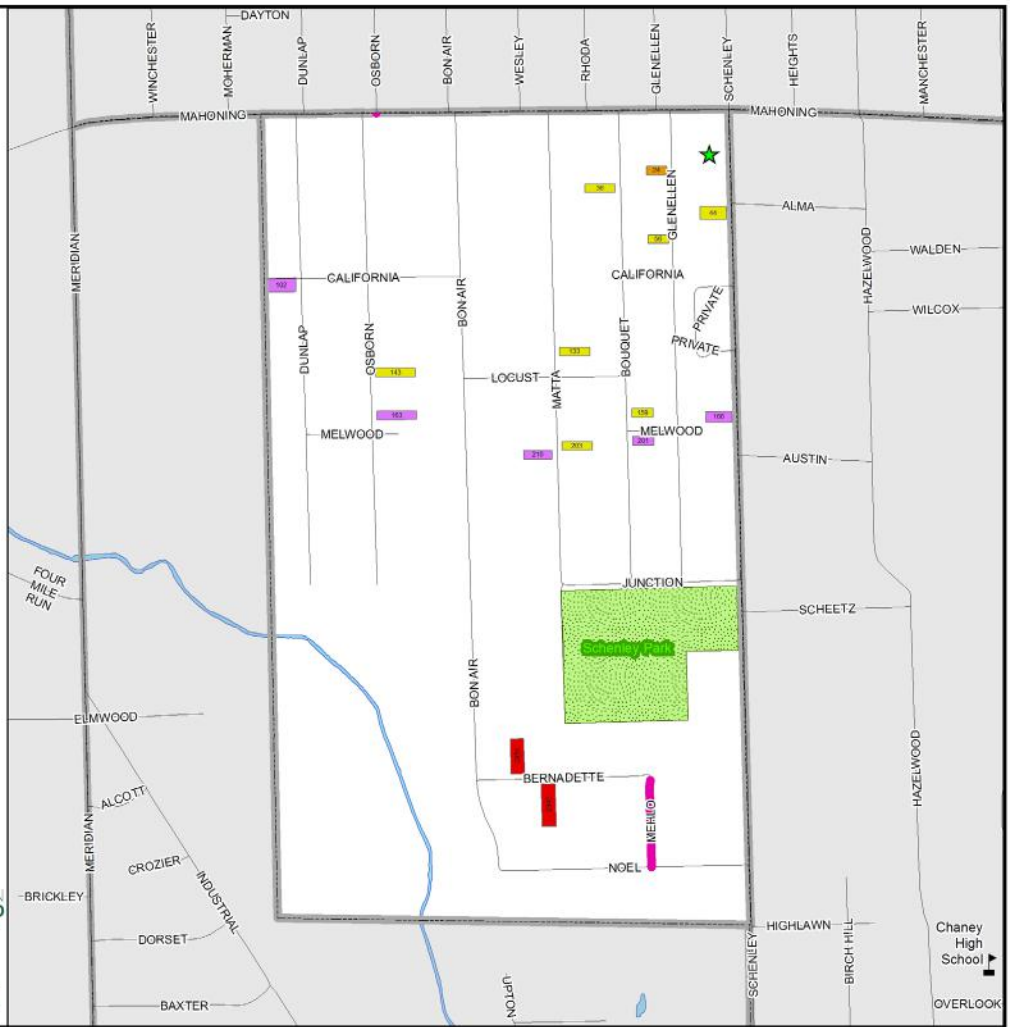
#### Legend

- Neighborhood Improvement Projects (1)
- Streets Resurfaced (2)
- Properties Repaired / Rehabilitated (1)
- Code Compliance Achieved (5)
- Properties Demolished (7)
- Vacant Structures Boarded Up / Cleaned Up (2)
- Vacant Lot Improvements (6)
- Grass Cut at Vacant Structures (40)

Created by: Grant Taylor  
Date Created: 12/2/2016



0 0.05 0.1 0.2 Miles



# Rocky Ridge Neighborhood

## Action Team Impact 2015-2016

### Map 2 of 2

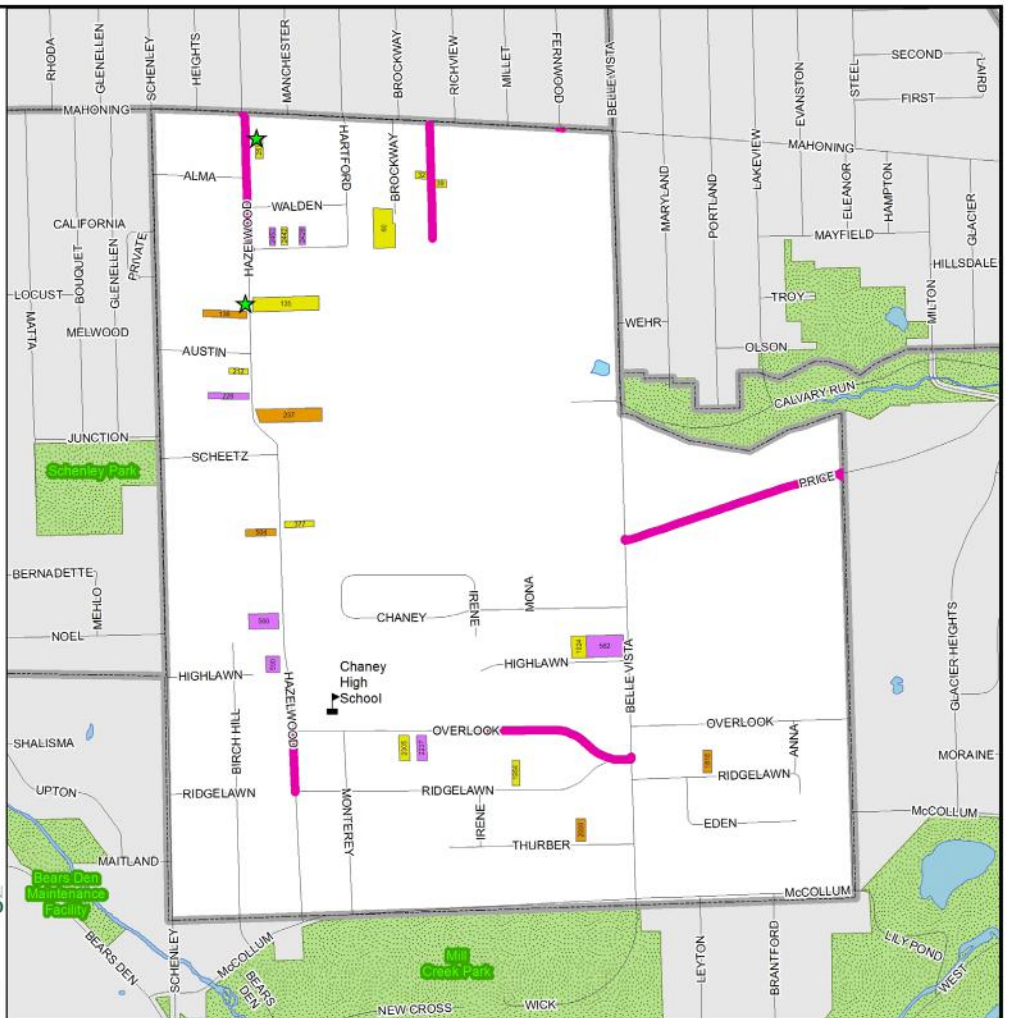
#### Legend

- Neighborhood Improvement Projects (2)
- Streets Resurfaced (6)
- Properties Repaired / Rehabilitated (5)
- Code Compliance Achieved (8)
- Properties Demolished (11)
- Vacant Structures Boarded Up / Cleaned Up (6)
- Vacant Lot Improvements (9)
- Grass Cut at Vacant Structures (40)

Created by: Grant Taylor  
Date Created: 12/2/2016



0 0.075 0.15 0.3 Miles





# Wick Park Neighborhood

## Action Team Impact 2015-2016

### Legend

- ★ Neighborhood Improvement Projects (6)
- Streets Resurfaced (0)
- Properties Repaired / Rehabilitated (0)
- Code Compliance Achieved (3)
- Properties Demolished (12)
- Vacant Structures Boarded Up / Cleaned Up (17)
- Vacant Lot Improvements (0)
- Grass Cut at Vacant Structures (41)

Created by: Grant Taylor  
Date Created: 12/2/2016



0 0.05 0.1 0.2 Miles

